





































Num	Dist	Prev	Type	Note	Next
1.	0.0	0.0		Start of route	1.4
2.	1.4	1.4		L onto Armstrong Ave	3.1
3.	4.5	3.1		L onto Alluvial Ave	2.0
4.	6.5	2.0		R onto N Minnewawa Ave	3.5
5.	10.0	3.5		L onto E Copper Ave	1.0
6.	11.0	1.0		R onto N Willow Ave	2.0
7.	13.0	2.0		Continue onto N Friant Rd	5.1
8.	18.1	5.1		L onto North Fork Rd	0.6
9.	18.7	0.6		Continue onto Rd 206	1.7
10.	20.4	1.7		R onto CA-145 N	1.3
11.	21.7	1.3		Continue onto Rd 211	7.2
12.	28.9	7.2		Continue straight onto Hildreth Rd	0.6
13.	29.5	0.6		R onto Rd 200/N Fork Rd	11.3
14.	40.8	11.3		L onto Hartley Rd	0.2
15.	41.0	0.2		L onto 221 Rd/Crane Valley Rd	4.1
16.	45.1	4.1		Continue onto Rd 222/Highland Dr	2.2
17.	47.3	2.2		Continue onto Rd 222/S Shore Rd	5.6
18.	52.9	5.6		R toward Rd 432/N Shore Rd	0.0
19.	52.9	0.0		R onto Rd 432/N Shore Rd	2.2
20.	55.1	2.2		L toward Rd 274/Government Un High Rd/Malum Ridge Rd	0.2
21.	55.3	0.2		Slight R onto Rd 274/Government Un High Rd/Malum Ridge Rd	8.5
22.	63.8	8.5		R onto Rd 225/Minarets Rd	0.3
23.	64.1	0.3		Continue straight onto Rd 222/W Line County Rd	0.8
24.	64.9	0.8		L to stay on Rd 222	6.4
25.	71.3	6.4		Continue onto Powerhouse Rd/Power House No 1 Rd	7.4
26.	78.8	7.4		Slight R onto Auberry Rd	0.3
27.	79.1	0.3		L onto Sj and E Rd	2.3
28.	81.4	2.3		R onto CA-168/Lodge Rd	1.4
29.	82.9	1.4		Continue straight onto CA-168/Auberry Rd	1.1
30.	84.0	1.1		Slight R onto Auberry Rd	17.9
31.	101.9	17.9		L onto E Copper Ave	0.3
32.	102.2	0.3		R onto N Minnewawa Ave	2.0
33.	104.2	2.0		L onto Shepherd Ave	5.0
34.	109.2	5.0		L onto Cole	0.1
35.	109.3	0.1		R onto N Thompson Ave	1.7
36.	111.1	1.7		L onto Herndon Ave	3.6

111.1 miles. +6822/-6762 feet

Num	Dist	Prev	Type	Note	Next
37.	114.7	3.6	➡	R onto N Academy Ave/N Academy Ave Exd	6.0
38.	120.7	6.0	⬅	L onto Belmont Ave	4.9
39.	125.6	4.9	⬆	Continue onto E Trimmer Springs Rd	7.2
40.	132.8	7.2	➡	R onto N Piedra Rd	0.7
41.	133.6	0.7	➡	R onto E Trimmer Springs Rd	34.3
42.	167.8	34.3	⬅	L onto N Piedra Rd	0.7
43.	168.5	0.7	⬅	L onto E Trimmer Springs Rd	7.2
44.	175.8	7.2	⬆	Continue onto Belmont Ave	4.9
45.	180.6	4.9	➡	R onto N Academy Ave/N Academy Ave Exd	3.0
46.	183.7	3.0	⬅	L onto E Ashlan Ave	6.5
47.	190.2	6.5	➡	R onto Armstrong Ave	0.5
48.	190.7	0.5	⬅	L onto Gettysburg Ave	1.4
49.	192.1	1.4	🏁	End of route	0.0

81.0 miles. +3423/-3504 feet